

MALAYA
TRENGGANU
ISSUES OF 1942-53



JAPANESE OCCUPATION

大 日 本 郵 便		DAI NIPPON 2602 MALAYA	
-----------------------	--	---------------------------------	--



MALTA
ISSUES OF 1938-48



MALTA

ISSUES OF 1953-1954



MAURITIUS

ISSUES OF 1946-54



MAURITIUS

ISSUES OF 1965



MONTSERRAT

ISSUES OF 1937-51



MONTSERRAT

ISSUES OF 1951-56



LAGOS

Administered by Sierra Leone from 1861 to 1874, then part of Gold Coast until 1886 when it was chartered to the Royal Niger Company and the Protectorate of Lagos established. It joined Southern Nigeria in 1906.

ISSUES OF 1874-1905

	1p	2p	2½p		1p	2p	
---	----	----	-----	--	----	----	--

NIGER COAST PROTECTORATE

Originally known as the Oil Rivers Protectorate, the Niger Coast Protectorate was administered by the Royal Niger Company until 1900 when it became part of Southern Nigeria.


ISSUES OF 1892-1900




SOUTHERN NIGERIA

British Crown Colony and Protectorate established on the territory of the Niger Coast Protectorate in 1900. It absorbed Lagos in 1906 and joined Northern Nigeria to form Nigeria in 1914.



ISSUES OF 1901-13



Watermarked 

	1p	2p	4p		Watermarked  1p Carmine & Black	2p Orange Brown & Black	2½p Ultramarine & Black
---	----	----	----	---	---	----------------------------	----------------------------

Watermarked 

	Watermarked  1p Carmine & Black	2p Orange Brown & Black	2½p Ultramarine & Black	3p Violet & Orange Brown	4p Olive Green & Black	6p Red Violet & Black	1sh Black & Gray Green
---	---	----------------------------	----------------------------	-----------------------------	---------------------------	--------------------------	---------------------------

		2p Gray	2½p Ultramarine	3p Violet on Yellow	4p Scarlet & Black on Yellow	6p Red Violet & Dull Violet	1sh Black on Green
---	---	------------	--------------------	------------------------	---------------------------------	--------------------------------	-----------------------

	1p	2p		3p	4p	6p	1sh
---	----	----	---	----	----	----	-----

NORTHERN NIGERIA

British Protectorate formed in 1900 from territories of the Royal Niger Company and incorporated into Nigeria in 1914.





ISSUES OF 1900-12

			Watermarked  1p Violet & Carmine	Watermarked 2p Violet & Orange			
			Watermarked 2p Violet & Orange	2½p Violet & Ultramarine			
	1p Carmine	2p Gray		3p Violet on Yellow			
	1p		3p	4p			


NIGERIA

British Crown Colony and Protectorate on the western coast of Africa formed through the union of Northern and Southern Nigeria in 1914. Western territories of former German Cameroons were attached in 1920. Area: about 373,000 sq. mi.; pop.: about 21,000,000; cap.: Lagos (167,000).
12 Pence=1 Shilling, 20 Shillings=1 Pound.

ISSUES OF 1914-27


	Watermarked  1p	2p	2½p	3p	3p		Surface-colored paper 4p
	Chalky paper 1sh	Surface-colored paper 1sh	2sh6p	5sh	5sh	10sh	



C.E.F. — CAMEROONS EXPEDITIONARY FORCE
ISSUES OF 1915

½p on 3pf		1p on 10pf	2p on 20pf	2½p on 25pf	3p on 30pf	4p on 40pf
-----------------	---	------------------	------------------	-------------------	------------------	------------------

NIGERIA

ISSUES OF 1921-44

Watermarked 

	Watermarked  1p	1½p	2p Gray	2p Red Brown	2p Dark Brown
---	--	-----	------------	-----------------	------------------



NIGERIA
ISSUES OF 1937-53



NORFOLK ISLAND

A Dependency of Australia in the South Pacific Ocean. Area: about 14 sq. mi.; pop.: about 1,000.


ISSUES OF 1947-53



NORTH BORNEO






British Crown Colony in Asia. Area: 29,417 sq. mi.; pop.: about 330,000; cap.: Sandakan. Rubber, wood, fish, copra.



ISSUES OF 1886-1905

Like Next Cut ½c		2c	3c	4c	5c		8c
------------------------	---	----	----	----	----	---	----







				
---	---	---	--	---

					
---	---	---	--	---	---

			10c on \$1		
--	--	--	------------------	--	--

		2c Green & Black		4c Deep Rose & Black		
---	---	------------------------	---	----------------------------	---	---

					
---	---	---	--	---	---

					
105	106	107	108	109	110

					
111					

NORTH BORNEO

ISSUES OF 1901-22



180
50c

181
\$1

182
\$2



Lake & Black





NORTH BORNEO

ISSUES OF 1930-43




ISSUED UNDER JAPANESE OCCUPATION

		Stamps of Japan Overprinted オホノホ北 on 1s	2s	3s	4s	5s	6s
8s	10s	15s	20s	25s	30s	50s	1y

NORTH BORNEO

ISSUES OF 1945-49







NORTH BORNEO

ISSUES OF 1960



NORTH BORNEO

ISSUES OF 1963



SABAH - NORTH BORNEO

ISSUES OF 1964



NYASALAND

ISSUES OF 1943-44




54 67
1/1/44 - 90 5
20/6



NYASALAND

ISSUES OF 1937-50



	2p	3p	4p	6p
---	----	----	----	----

NYASALAND

ISSUES OF 1948-53



PAPUA

The administration of the British Protectorate of New Guinea was transferred to Australia in 1905 and the name was changed to the Territory of Papua in the following year. The territory is south of the Mandate of New Guinea, a former German Colony. Stamps of Papua were superseded by those of Papua and New Guinea in 1952. Area: 90,500 sq. mi.; pop.: 373,000. Cap.: Port Moresby.


12 Pence = 1 Shilling.
ISSUES OF 1901-32



<p>1/2p Yellow Green & Black</p>	 <p>Carmine & Black</p>	 <p>T. S. HARRISON, AUSTRALIAN NOTE AND STAMP PRINTERS</p>		
<p>2 1/2p Blue Violet & Black</p>	<p>4p Black Brown & Black</p>	<p>Dark Green & Black</p>	<p>Orange & Black</p>	<p>Brown & Black</p>

 <p>3d</p>	 <p>1d</p>	<p>1 1/2p Brown & Gray Blue</p>	<p>Violet & Violet Brown</p>	<p>2 1/2p Ultramarine & Green</p>
--	--	---	----------------------------------	---

 <p>3d</p> <p>Emerald & Black</p>	<p>4p Orange & Brown</p>	<p>5p Olive Brown & Slate</p>	<p>6p Violet & Dull Violet</p>	<p>9p Violet & Gray</p>
---	----------------------------------	---------------------------------------	--	---------------------------------

 <p>ONE PENNY</p>	<p>1p on 2 1/2p</p>	<p>1p on 4p</p>	<p>2p on 1 1/2p</p>	<p>5p on 1sh</p>
---	-----------------------------	-------------------------	-----------------------------	--------------------------

PAPUA



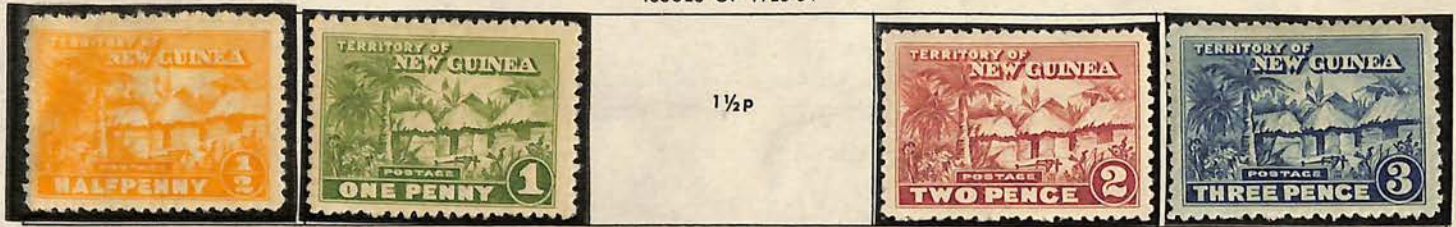
ISSUES OF 1933-44



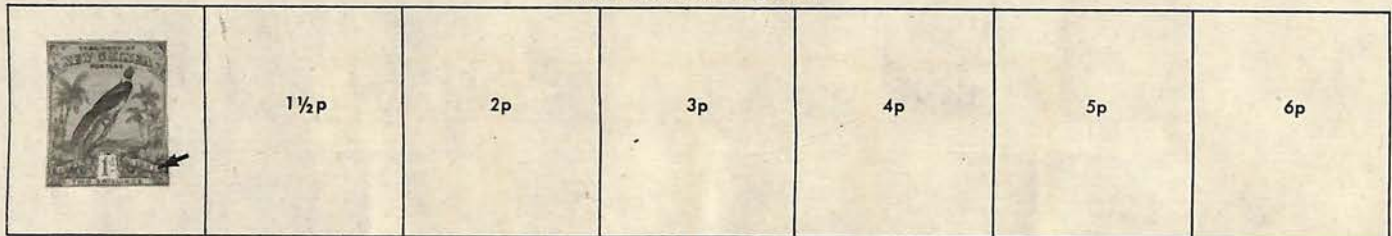
NEW GUINEA

Former German Colony occupying the northeastern portion of the island of New Guinea, north of Australia, including New Britain, Bougainville and smaller islands of the Solomons. Mandated to Australia in 1920. Stamps of Papua and New Guinea used since 1952. Area: about 93,000 sq. mi.; pop.: 1,100,000; cap.: Rabaul. 12 Pence = 1 Shilling.

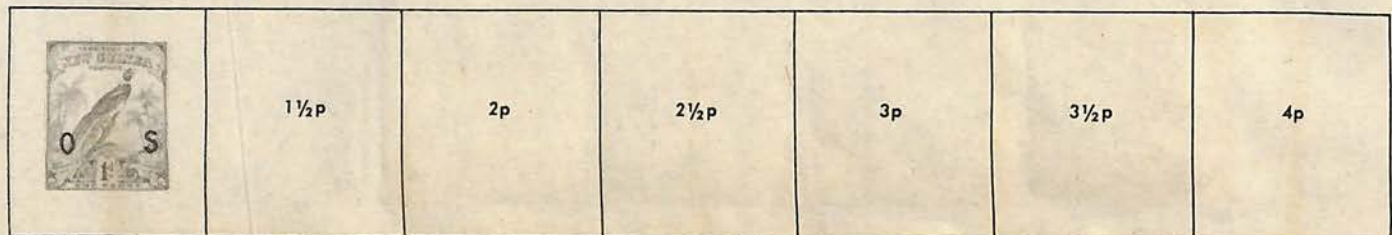
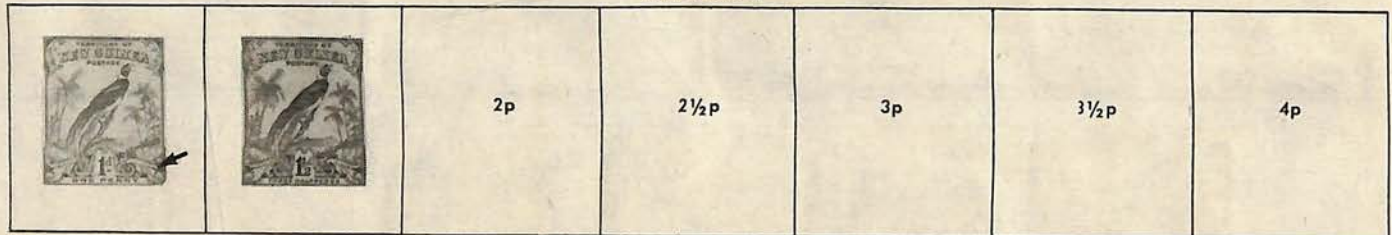
ISSUES OF 1925-34



With Scrolls containing dates




Without scrolls




NEW GUINEA

ISSUES OF 1932-39

	1p	1½p	2p	3p	4p
---	----	-----	----	----	----



	1p	1½p	2p
---	----	-----	----

PAPUA AND NEW GUINEA

Jointly administered since 1947 by Australia. Area: about 185,000 sq. mi.; pop.: about 1,500,000; cap.: Port Moresby. 12 Pence = 1 Shilling, 20 Shillings = 1 Pound.

ISSUES OF 1952



PITCAIRN ISLANDS

British Colony in the South Pacific Ocean. Area: 2 sq. mi.; pop.: about 130. The uninhabited Pitcairn Island was occupied by the mutineers of H.M.S. "Bounty" in 1790.

ISSUES OF 1940-53



*End No 2
want for 220/-*

NORTHERN RHODESIA

British Crown Colony established in 1924 and occupying territories north of the Zambesi River of former colony of Rhodesia. Northern Rhodesia joined the Federation of Rhodesia and Nyasaland in 1953.

ISSUES OF 1925-52



NORTHERN RHODESIA

ISSUES OF 1946-53



SOUTHERN RHODESIA

British Crown Colony established in 1923 on territory south of the Zambesi River, previously administered by the British South Africa Company. Southern Rhodesia joined the Federation of Rhodesia and Nyasaland in 1954. Area: 150,333 sq. mi.; pop.; 2,233,000; cap.: Salisbury (160,000). Gold, asbestos, teak, mahogany. 12 Pence = 1 Shilling, 20 Shillings = 1 Pound.


ISSUES OF 1924-37



SOUTHERN RHODESIA

ISSUES OF 1940-53



	1p	2p	3p	4p	1 sh
---	----	----	----	----	------

SOUTHERN RHODESIA

ISSUES OF 1953



RHODESIA AND NYASALAND


A federation of the British Crown Colonies of Northern and Southern Rhodesia and the Protectorate of Nyasaland formed in 1954. Area: about 490,000 sq. mi.; pop.: about 6,500,000. 12 Pence = 1 Shilling. 20 Shillings = 1 Pound.

ISSUES OF 1954



RHODESIA AND NYASALAND

ISSUES OF 1956-61



ST. HELENA

ISSUES OF 1930-49



ST. HELENA

ISSUES OF 1953-56



ST. HELENA

ISSUES OF 1959-61



TRISTAN DA CUNHA

A group of islands under the administration of the British Crown Colony of St. Helena in the South Atlantic Ocean. Area: about 52 sq. mi.; population about 250.

ISSUES OF 1951-53



TRISTAN DA CUNHA

ISSUES OF 1957-60



TRISTAN DA CUNHA



Queen Elizabeth II - Issue 1954

