

CHRISTMAS ISLAND

A dependency of Australia, formerly administered by Singapore. Located 800 miles south of Singapore in the Indian Ocean. Area: 64 square miles, Population: 2,650 approx. (1958). Sole activity on the Island is extraction of phosphates.

100 cents = 1 dollar (Malayan)

ISSUES OF 1958



1-10
1055

ISLAND	NUMBER OF STAMPS + $\frac{1}{2}$'s	TOTAL CV.	SOME Hi-Lites (USED)
1) Aitutaki	150 + 6 $\frac{1}{2}$'s	\$265-	28-29, 246A-B, 328-35 429-33
2) Christmas	310 + 12 $\frac{1}{2}$'s	\$480-	1-10, 39-54, 226-69, 274d-e, 275-411b
3) Cocos	95 + 2 $\frac{1}{2}$'s	\$135-	1-33, 292f, 304-15
4) Cook	570 + 50 $\frac{1}{2}$'s	\$1,935-	7, 25-6, 74-5, 101-2, 112-14, 131-46
5) Fiji	440 + 2 $\frac{1}{2}$'s	\$1,750-	17, 40-3, 53-8, 74, 93-106, 117-135, 163-188
6) Gilbert + Ellice	220 stamps	\$425-	1, 14-17, 40-51, 54-72
7) Kiribati	295 + 4 $\frac{1}{2}$'s	\$400-	384-99, 448-69, 528-54
8) Nauru	125 + 1 $\frac{1}{2}$	\$195-	26, 29, 31-104
9) Niue	178 + 4 $\frac{1}{2}$'s	\$170-	67-72, 75
10) Norfolk	545 + 8 $\frac{1}{2}$'s	\$815-	1-224, 290-351, 421 447-549, 587-91
11) N.W. Pacific	5 stamps	\$60-	19, 23
12) Papua	70 stamps	\$735-	1-4, 94-108, C1-15
13) New Guinea	55 stamps	\$760-	1-4, 7, 24, 41-2 C28-37, C42, C46-57
14) PNG	800 + 1 $\frac{1}{2}$	\$1,030-	122-149, 167-364, 399-464 663-76, 769, 860-71
15) Penrhyn	65 + 3 $\frac{1}{2}$'s	\$70-	#5
16) Pitcairn	95 + 3 $\frac{1}{2}$'s	\$185-	1-17, 39-51, 150a $\frac{1}{2}$'s
17) Solomon	350 + 5 $\frac{1}{2}$'s	\$920-	1-7, 40, 60-87, 280-4, 296-311
18) Tokelau	210 + 29 $\frac{1}{2}$'s	\$570-	120-170, 307-394
19) Tonga	150 stamps	\$250-	51, 94-9, 392/C8119
20) Tuvalu	110 stamps	\$50-	1-15, C1-19
TOTAL	4850 + 130 $\frac{1}{2}$'s Stamps	\$11,200	

CHRISTMAS ISLAND

ISSUES OF 1985



162-73



22-1





274

6.25



274d

13.50



274e

17.50

CHRISTMAS ISLAND

ISSUES OF 1990-1991



1.50

254-69 15-



5.00



5-

CHRISTMAS ISLAND

ISSUES OF 1992



755



→



1250



3-



3-77



4-79



2-78



3



4-

COCOS (KEELING) ISLANDS

Australian territory. Consists of 27 coral islands in the Indian Ocean. Area: 5 square miles; Population: 1,000

ISSUES OF 1963-69



1-6
13-15



8-19



7-37

COOK ISLANDS
ISSUES OF 1899-1936



50-



160-

218

45-50

Typographed



7-

Engraved



74-5



97-5

101-2



120-

227-

No watermark

Watermark



COOK ISLANDS
ISSUES OF 1949-53



131-40

68-70



291

COOK ISLANDS

ISSUES OF 1967



145



149-217
15-



COOK ISLANDS

ISSUES OF 1975



81-13

7-40

FIJI
ISSUES OF 1904-27

Watermark 



18-22




93-100

74-

75-


76

Watermark 

79-85



101-



4- + 52-

20-55 + 56-

74

6p
75

1sh
76

2sh6p
77

E1
79

105-

45-

Watermark 



93-106

245-



FIJI

ISSUES OF 1938-55



117-135


23



132

133

45



134

135

95



50

PARCEL
SIVA
-1951-5
of Antiquities,
of History



Underneath stamps
catalogued as
perf variety

200



112

136

FIJI

Watermark 14, multiple Crown & Script CA

ISSUES OF 1954-63



FIJI

ISSUES OF 1968



240-56

2724



FIJI

ISSUES OF 1971-72



365-20



2068

GILBERT & ELLICE ISLANDS

ISSUES OF 1918-55



100
600



43



40-51

50-61



KIRIBATI

ISSUES OF 1979



8-

KIRIBATI

ISSUES OF 1982



384-99
30-00



31-9
30-

KIRIBATI

ISSUES OF 1990



540-24
29-50

KIRIBATI

ISSUES OF 1995



NAURU
ISSUES OF 1935-54



31-4
12-60



5-3*



7-64



NAURU
ISSUES OF 1963-66



49-56
13 35



59-71
12 00



NORFOLK ISLAND

A Dependency of Australia in the South Pacific Ocean. Area: about 14 square miles;
Population: 1,059 (1959).

ISSUES OF 1947-59



1-20
20



23
30



10-



19

20

51

30



17-18

31-

NORFOLK ISLAND

ISSUES OF 1956-61



NORFOLK ISLAND

ISSUES OF 1962-65



30-9
P
D



47-60
17-60



1-



1-25



45



91



46

NORFOLK ISLANDS

ISSUES OF 1966-67



NORFOLK ISLANDS

ISSUES OF 1969-71



196-48
23 20



NORFOLK ISLAND

ISSUES OF 1984



223 38

14 10

NORFOLK ISLAND

ISSUES OF 1991-1992



574



576



590



71



745

PAPUA

ISSUES OF 1935



112

120-



94-105
356

425*

625*

106



114-17
17-

PAPUA
ISSUES OF 1934-41



116-13

29-30



116-21

5-25



C10-15

71-58




NEW GUINEA

ISSUES OF 1932-34

Without scrolls

31-3



41-2

C 28-31



NEW GUINEA

ISSUES OF 1935-39

AIRMAIL



C 46-57-

345 20




26


52 44

27 41

65-



130-



213

346

PAPUA & NEW GUINEA

Jointly administered since 1947 by Australia. Area: about 185,000 square miles; Population: about 1,500,000; Capital: Port Moresby. 12 Pence = 1 Shilling; 20 Shillings = 1 Pound.

ISSUES OF 1952



122-56

44 10



PAPUA & NEW GUINEA

ISSUES OF 1965



185-98

178




2-50



PAPUA AND NEW GUINEA

ISSUES OF 1968-69



PAPUA NEW GUINEA

ISSUES OF 1973-74



364-88
15-40



PAPUA NEW GUINEA

ISSUES OF 1992-1993



PAPUA NEW GUINEA

ISSUES OF 1994-1995



Overprint values 2-10



PITCAIRN ISLANDS

British colony. Area 2 square miles; Population: 140 (1952); Language: English.
12 Pence = 1 Shilling; 20 Shillings = 1 Pound.

ISSUES OF 1940-51



1-8



33-



140



50-



16

73-14

PITCAIRN ISLANDS

ISSUES OF 1961-64



3-7a



10-




34-51
1025



BRITISH SOLOMON ISLANDS

British protectorate including groups of islands extending over 375,000 square miles. Area (Solomons only): 11,458 square miles; Population: 99,000 (1952); Language: English and Papuan; Capital Tulagi.

ISSUES OF 1907-11



BRITISH SOLOMON ISLANDS
ISSUES OF 1935-51



60-3

38-



67-79

61-



BRITISH SOLOMON ISLANDS

ISSUES OF 1975



250-44

18 74



BRITISH SOLOMON ISLANDS

ISSUES OF 1975



296-311
48-18



TOKELAU ISLANDS

ISSUES OF 1975-76



TOKELAU ISLANDS

ISSUES OF 1983-84



TOKELAU ISLANDS

ISSUES OF 1986-87



TOKELAU ISLANDS

ISSUES OF 1988-1989



TOKELAU

2005-06



16 c



9 56

TOKELAU

2007



344-52

10-



353-62

3650





10-



15-



9-



4-



9-2

1167

1168



6-25

TONGA
ISSUES OF 1949-51



74-9
16-

TONGA
ISSUES OF 1965



47



50



47



CH 204



47



CH

67



C 12 3-






C 08

675

TUVALU

Crown colony; former Ellice Islands, renamed Tuvalu Jan. 1, 1976;
Capital islands: Funafuti.

ISSUES OF 1976



1-15
16⁰⁰



TUVALU

ISSUES OF 1981



8/1-19
1278